

AERODROME
CHART - ICAO

ARP
50°25' 32"N
127°24' 45"E

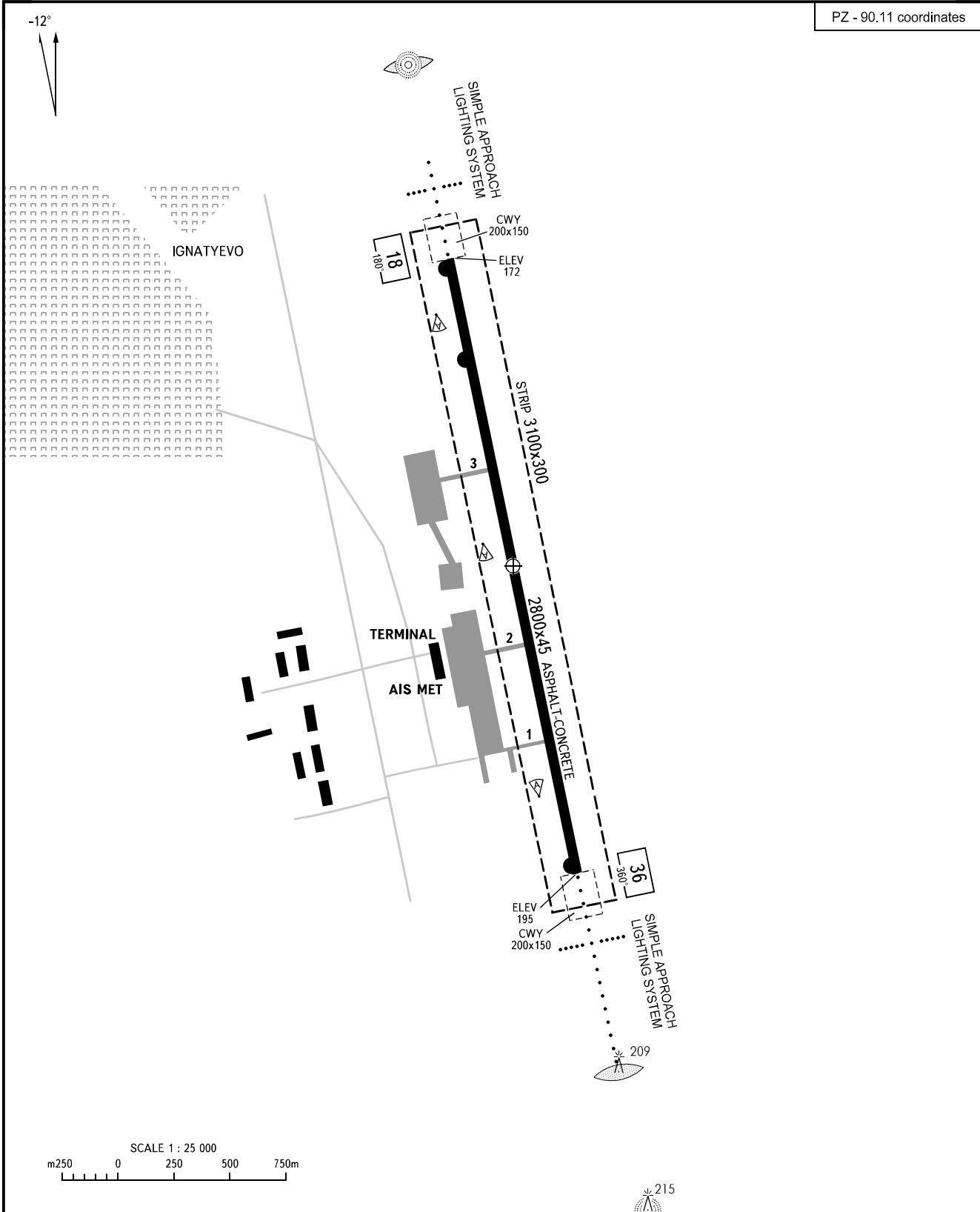
ELEV
195m

TOWER 127.200

BLAGOVESHCHENSK, RUSSIA

IGNATYEVO

PZ - 90.11 coordinates



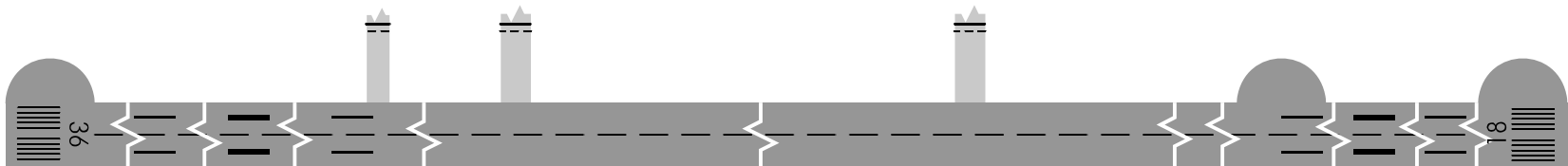
RWY	DIRECTION (TRUE)	THR	BEARING STRENGTH
18	168.28°	50°26'16"N 127°24'31"E	PCN 57 /F/D/X/T
36	348.28°	50°24'47"N 127°24'59"E	

ELEVATIONS AND
DIMENSIONS IN METRES
BEARINGS ARE MAGNETIC

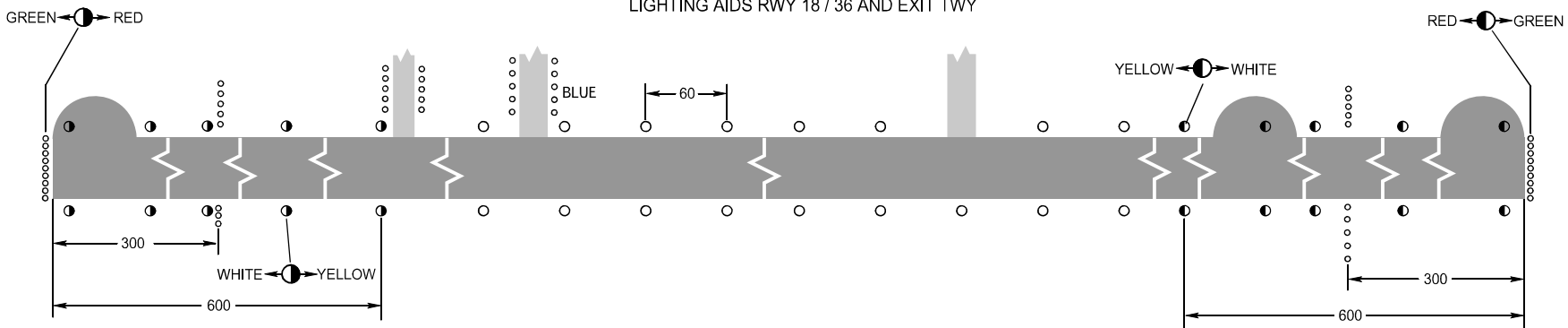
VORDME

CHANGE: New chart

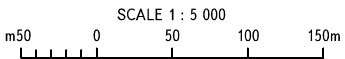
MARKING AIDS RWY 18 / 36 AND EXIT TWY



LIGHTING AIDS RWY 18 / 36 AND EXIT TWY



ELEVATIONS AND
DIMENSIONS IN METRES
BEARINGS ARE MAGNETIC



CHANGE: LGT TWY 3 withdrawn