

AERODROME
CHART - ICAO

ARP
63°11'02"N
075°16'08"E

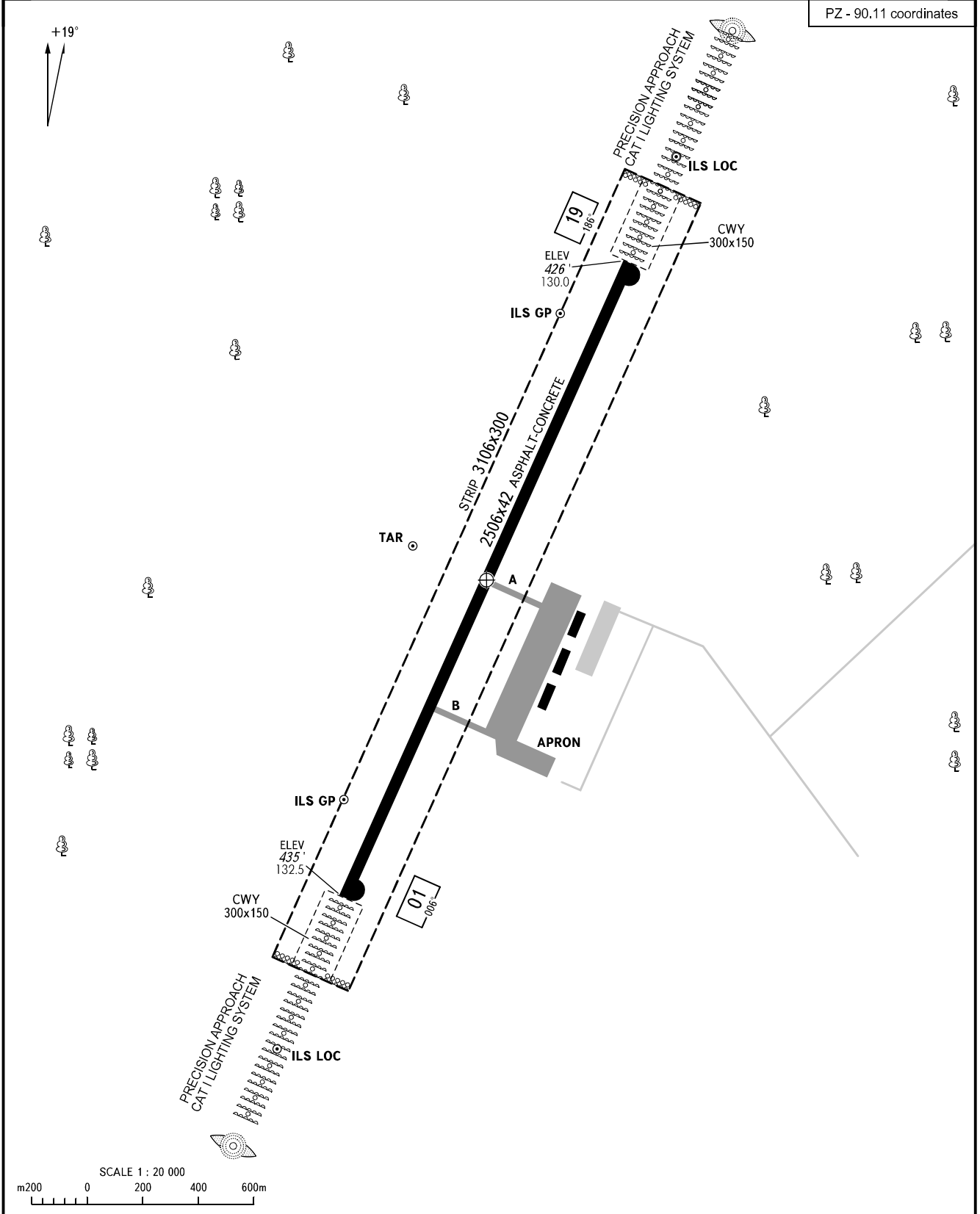
ELEV
447' / 136m

TOWER 121.200

NOYABRSK, RUSSIA

NOYABRSK

PZ - 90.11 coordinates

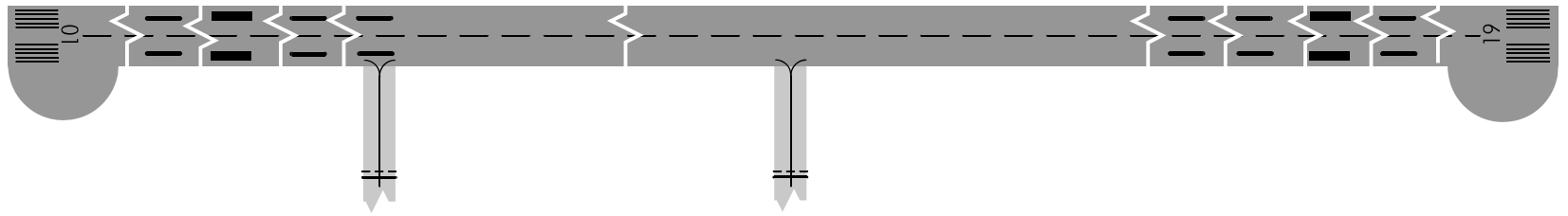


RWY	DIRECTION (TRUE)	THR	BEARING STRENGTH
01	024.53°	63°10'25"N 075°15'31"E	PCN 39/R/A/X/T (01.05-09.11)
19	204.54°	63°11'39"N 075°16'46"E	PCN 45/R/A/X/T (10.11-30.04)

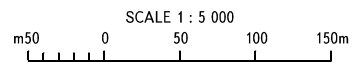
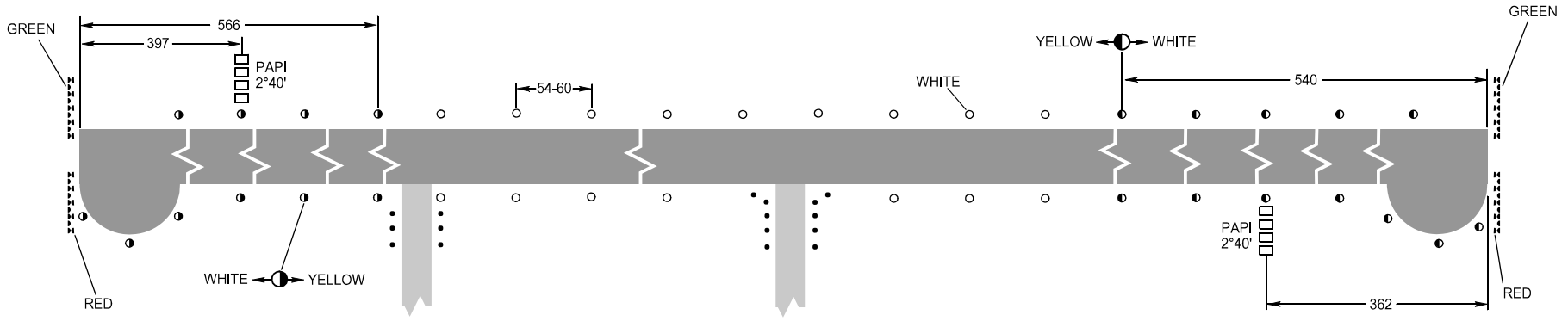
ELEVATIONS IN FEET AND METRES
DIMENSIONS IN METRES
BEARINGS ARE MAGNETIC

CHANGE: New chart

MARKING AIDS RWY 01/19 AND EXIT TWY



LIGHTING AIDS RWY 01 / 19 AND EXIT TWY



DIMENSIONS IN METRES

CHANGE: LEN of Y REDL