

AERODROME
CHART - ICAO

ARP
54°33'28"N
055°52'26"E

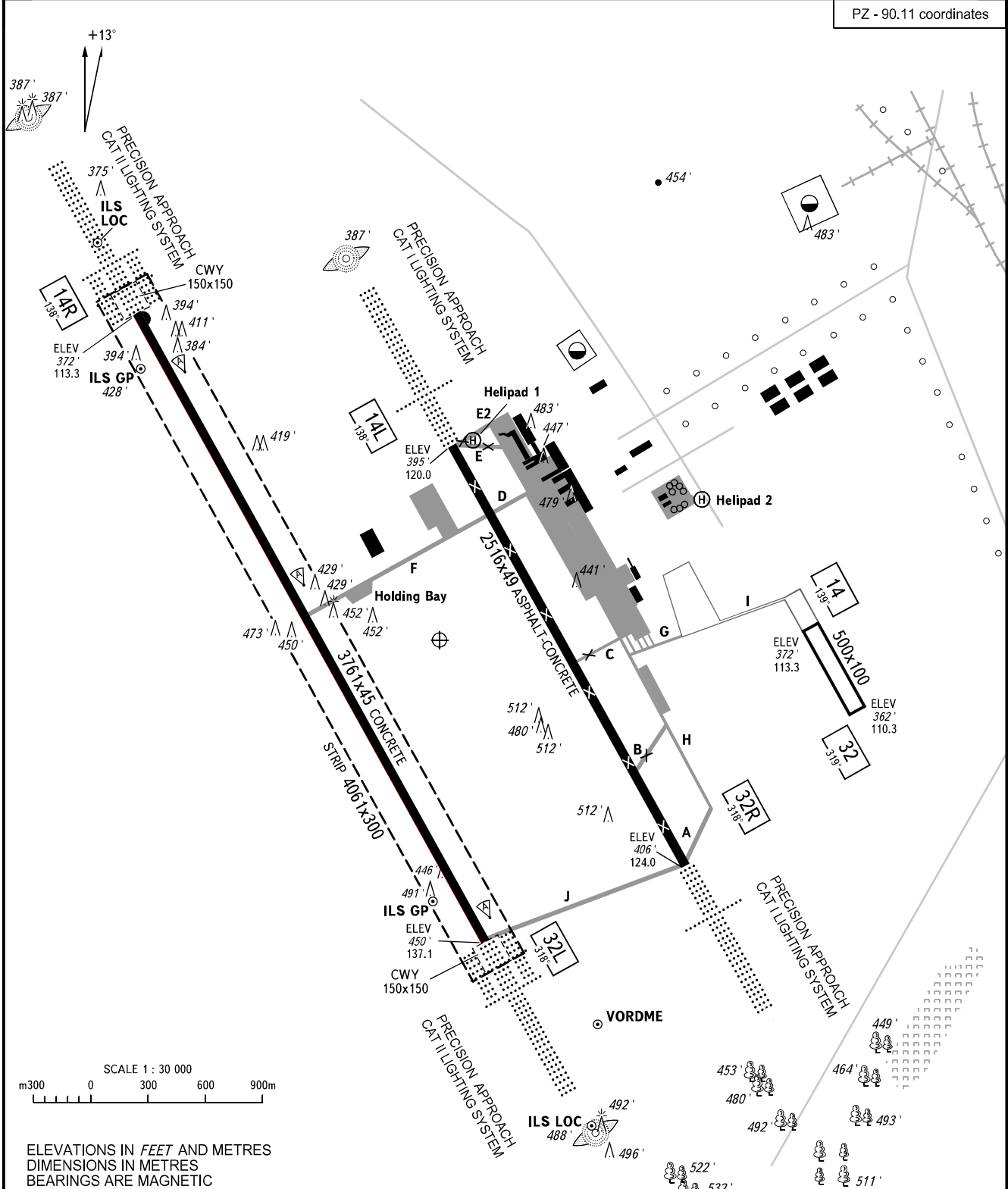
ELEV
450' / 137m

TOWER 120.900
GROUND 119.000

UFA, RUSSIA

UFA

PZ - 90.11 coordinates

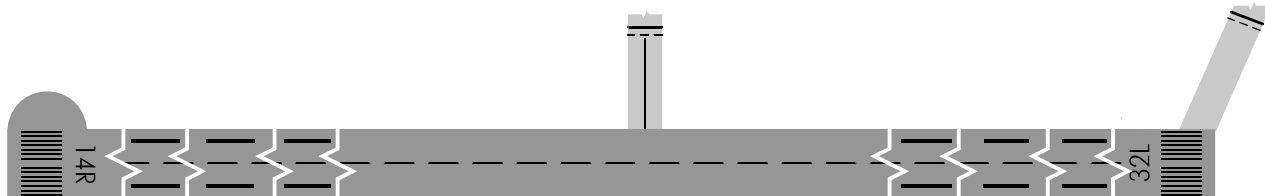


ELEVATIONS IN FEET AND METRES
DIMENSIONS IN METRES
BEARINGS ARE MAGNETIC

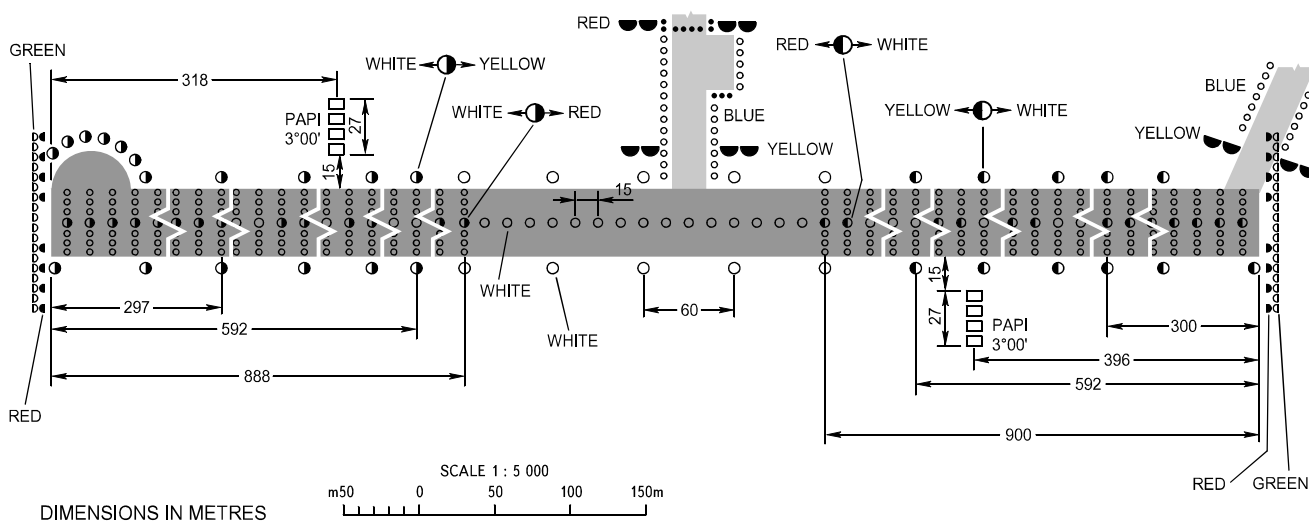
RWY	DIRECTION (TRUE)	THR	BEARING STRENGTH
14L	150.75°	54°34'00"N 055°52'30"E	PCN 79 /F/D/W/T
32R	330.77°	54°32'49"N 055°53'38"E	PCN 87 /R/B/W/T
14R	150.75°	54°34'23"N 055°50'58"E	PCN 87 /R/B/W/T
32L	330.77°	54°32'37"N 055°52'40"E	PCN 79 /F/D/W/T

CHANGE: COM

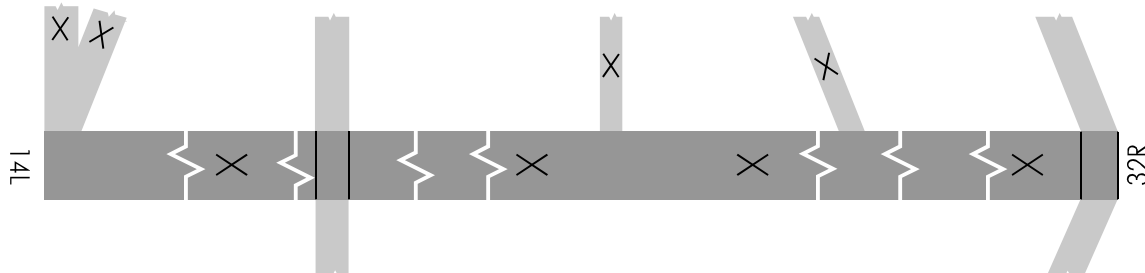
MARKING AIDS RWY 14R / 32L AND EXIT TWY



LIGHTING AIDS RWY 14R / 32L AND EXIT TWY



MARKING AIDS RWY 14L / 32R AND EXIT TWY



LIGHTING AIDS RWY 14L / 32R AND EXIT TWY

